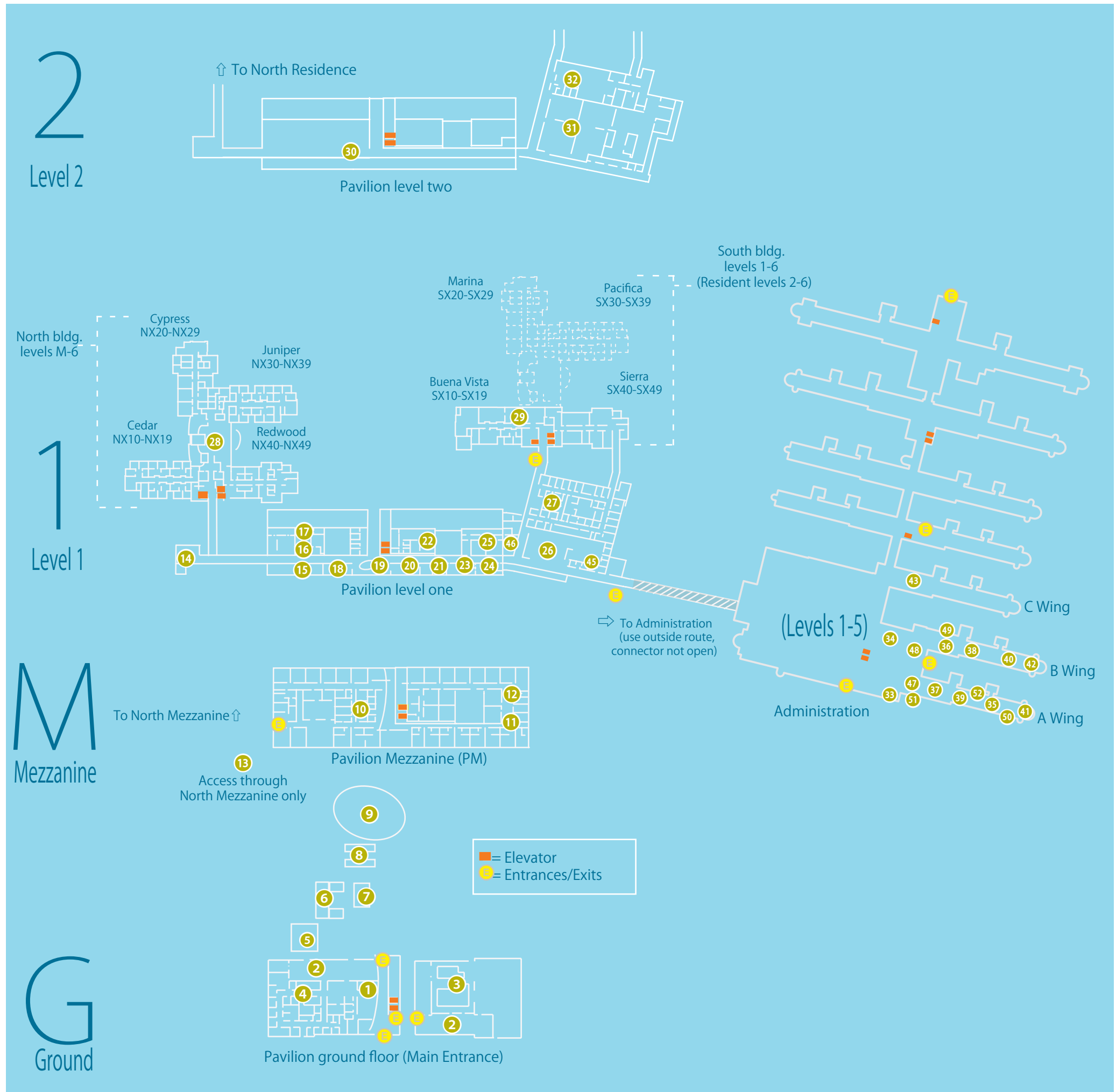


- New Hospital:**
 Acute (PM Acute)
 Acute Rehab (PM Rehab)
 Admitting & Eligibility
 Animal Farm
 Art Studio
 Atrium
 Barber & Beauty Shop
 Betty Sutro Meadow
 Café
 Cashier
 Ceramics
 Clinics
 General Store
 Gift Shop
 Greenhouse
 Serenity Park
 Lab
 Library
 North Residence
 Nursing Office
 Orchard
 Pharmacy
 Production Kitchen
 Radiology
 Rehab SNF (PM SNF)
 Rehab Department
 Rehab Gyms
 Rehab Therapy Yard
 Respiratory Therapy
 Service Corridor
 South Residence
 Wellness Center (Pools)

- Admin Building:**
 Administration (Floor 1)
 Volunteer Services (Floor 1)
 QM (A Wing-Floor 1)
 HR (B Wing-Floor 1)
 IS, Accounting (A Wing-Floor 2)
 HIS (B Wing-Floor 2)
 Nursing Ed (A Wing-Floor 3)
 Billing (B Wing-Floor 3)
 EVS (A Wing-Floor 4)
 Nutrition (B Wing-Floor 4)
 Social Services (C Wing-Floor 5)
 DET (A Wing-Floor 1)

- Conference Rooms:**
 Conf Rm 1 (Pavilion Floor 1)
 Conf Rm 2 (Pavilion Floor 1)
 A100 (Admin Floor 1)
 B102 (Admin Floor 1)
 B104 (Admin Floor 1)
 A300 (Admin Floor 3)
 A316 (Admin Floor 3)
 A400 (Admin Floor 4)

- 12
- 11
- 1
- 6
- 20
- 19
- 22
- 9
- 26
- 16
- 21
- 27
- 17
- 18
- 7
- 13
- 23
- 15
- 28
- 14
- 8
- 32
- 37
- 25
- 10
- 4
- 2
- 5
- 24
- 30
- 29
- 3
- 33
- 34
- 35
- 36
- 37
- 38
- 39
- 40
- 41
- 42
- 43
- 44
- 45
- 46
- 47
- 48
- 49
- 50
- 51
- 52



Welcome

to the New Laguna Honda!

Here's how to navigate around the campus. We have three new buildings, North Residence, South Residence and Pavilion, in addition to our existing Administration Building.

Here's how the room numbers in the new building work:

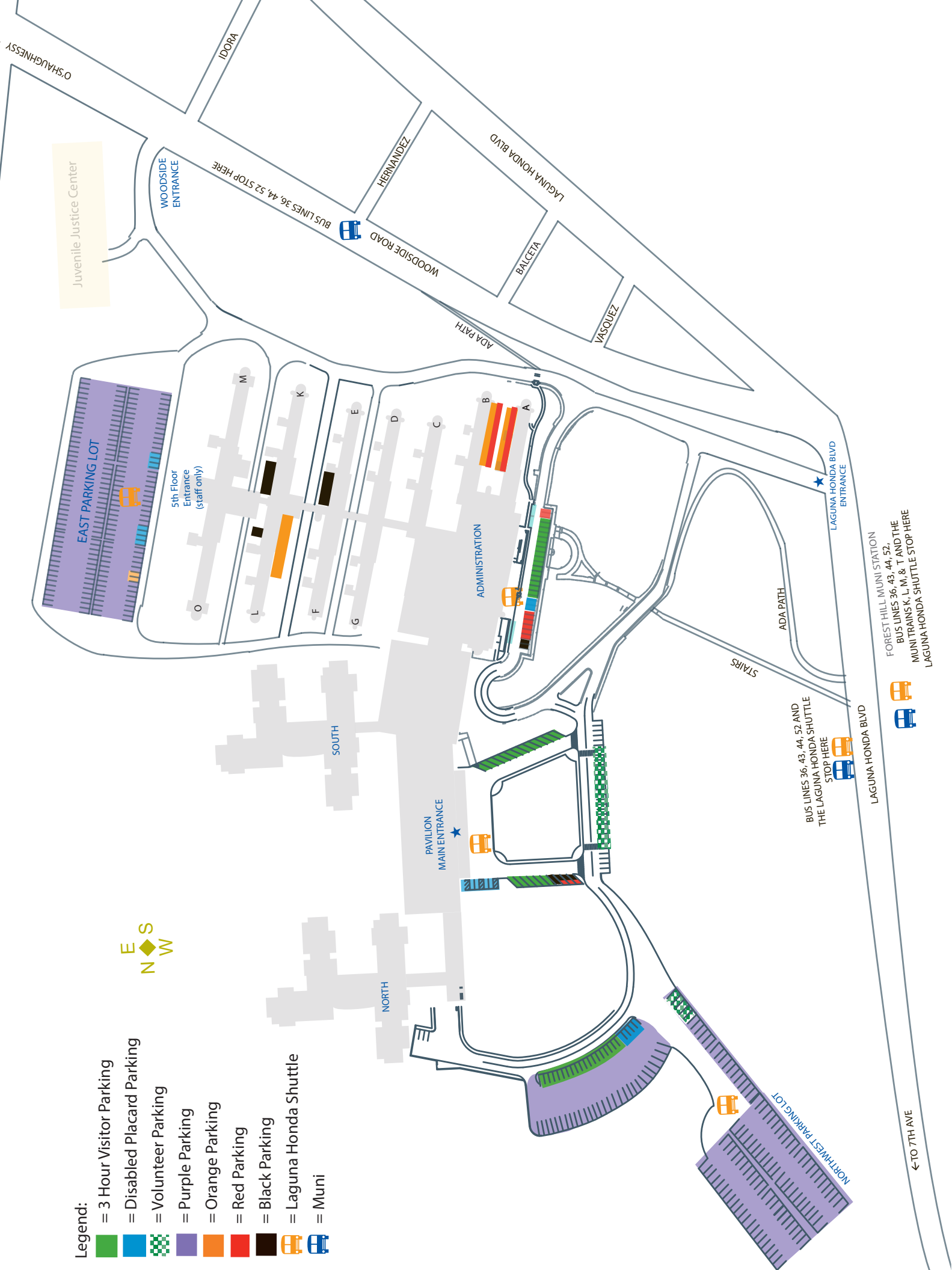
1st digit = building:
 N or NRB = North Residence
 S or SRB = South Residence
 P = Pavilion

2nd digit = floor:
 G= Ground
 M= Mezzanine
 1= 1st Floor, etc.
 X = floor in the map

3rd, 4th and 5th digits = room numbers

For example, if you're looking for N430, it will be in the North Building, 4th floor, room 30.

Enjoy your visit!



- Legend:
- = 3 Hour Visitor Parking
 - = Disabled Placard Parking
 - = Volunteer Parking
 - = Purple Parking
 - = Orange Parking
 - = Red Parking
 - = Black Parking
 - = Laguna Honda Shuttle
 - = Muni


Laguna Honda Hospital and Rehabilitation Center is a city owned and operated acute care hospital providing skilled nursing and rehabilitation to 780 seniors and adults with disabilities.

Directions:
 from the North:
 Golden Gate Bridge to 19th Ave exit
 left on Sloat Blvd
 continue straight on Portola
 left on Laguna Honda Blvd

from the South:
 280 to 19th Ave
 veer right to Junipero Serra
 right on Portola
 left on Laguna Honda Blvd

from the East Bay:
 Bay bridge to 280 south
 take Monterey Blvd exit
 take first right
 (becomes Diamond)
 left on Bosworth
 (becomes O'Shaunnessy-
 then Woodside road)
 take right onto Laguna Honda Blvd

**THE
NEW
LAGUNA
HONDA** Laguna Honda
 Hospital and Rehabilitation Center
 375 Laguna Honda Blvd.
 SF, CA 94116
 415-759-2300
 www.lagunahonda.org
 San Francisco Department of Public Health



Campus Map